

City of Northville  
Municipal Pavement Management System Report  
2013 Update



# APPENDIX C



Spalding DeDecker  
Associates, Inc.



Engineering Consultants  
Infrastructure • Land Development • Surveying

230 W. Congress, Suite 400  
Detroit, MI 48226  
Phone: (313) 967-4700  
Fax: (313) 967-4707

905 South Blvd. East  
Rochester Hills, MI 48307  
Phone: (248) 844-8400  
Fax: (248) 844-8404

10308 Citation Dr., Suite 600  
Brighton, MI 48116  
Phone: (810) 534-1400  
Fax: (810) 534-1402

[www.sda-eng.com](http://www.sda-eng.com)



NOTE: UTILITY INFORMATION ON THIS DRAWING MAY BE FROM INFORMATION DISCLOSED TO THIS FIRM BY THE VARIOUS UTILITY COMPANIES, CITY/COUNTY AGENCIES AND OTHER VARIOUS SOURCES. UNDERGROUND UTILITIES WHICH ARE ON PRIVATE PROPERTY ARE USUALLY NOT DISCLOSED UPON A UTILITY COMPANY'S PUBLISHED PLANS. THEIR LOCATION, IF SHOWN ON THIS SURVEY, ARE APPROXIMATED FROM FOUND PAINT MARKS/STAKES, ETC., AS LOCATED BY THIS FIRM FROM SOURCES WHICH ARE UNKNOWN. NO GUARANTEE IS GIVEN AS TO THE COMPLETENESS OR ACCURACY THEREOF.

PRIOR TO CONSTRUCTION, ALL LOCATIONS AND DEPTHS OF EXISTING UTILITIES (IN CONFLICT WITH PROPOSED IMPROVEMENTS) SHALL BE VERIFIED IN THE FIELD. CALL MISS DIG 3 WORKING DAYS PRIOR TO CONSTRUCTION.

COPYRIGHT © 2011 SPALDING DEDDECKER ASSOCIATES, INC. THIS DRAWING AND THE SUBJECT MATTER CONTAINED THEREON IS PROPRIETARY AND IS NOT TO BE USED OR REPRODUCED WITHOUT WRITTEN PERMISSION OF SPALDING DEDDECKER ASSOCIATES, INC.

### CITY OF NORTHVILLE PAVEMENT MANAGEMENT PROGRAM

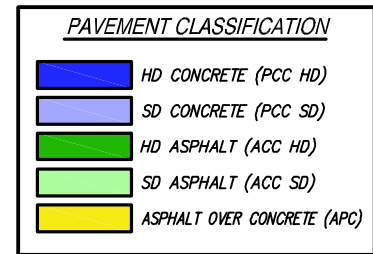
NORTHVILLE, MI

KEY PLAN

NO.	DATE	REVISION

DRAWN R. PEERY	DATE 
DESIGNED 	DATE 
CHECKED 	DATE 
PROJECT MANAGER 	BID PLAN DATE 
DEPARTMENT MANAGER APPROVAL 	DATE 

JOB NO. NP11-040	DRAWING NO. NP11040ST
SCALE: NTC	SHEET NO. C10



**www.sda-eng.com**  
**(800) 598-1600**



PRIOR TO CONSTRUCTION, ALL LOCATIONS AND DEPTHS OF EXISTING UTILITIES (IN CONFLICT WITH PROPOSED IMPROVEMENTS) SHALL BE VERIFIED IN THE FIELD. CALL 3 WORKING DAYS PRIOR TO CONSTRUCTION.

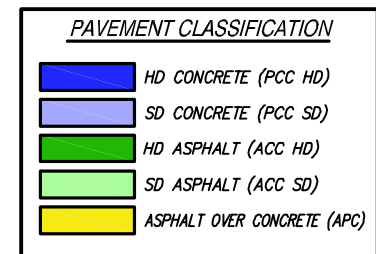
COPYRIGHT © 2013 SPALDING DeDECKER ASSOCIATES, INC.  
THIS DRAWING AND THE SUBJECT MATTER CONTAINED  
THEREON IS PROPRIETARY AND IS NOT TO BE USED OR  
REPRODUCED WITHOUT WRITTEN PERMISSION OF  
SPALDING DeDECKER ASSOCIATES, INC.

PAVEMENT CLASSIFICATION  
AREA 1

NO.	DATE	REVISION

DRAFTER J. ENSLEY		DATE 02-13-13	
DESIGNER J. ENSLEY		DATE 02-13-13	
CHECKED		DATE	
PROJECT MANAGER T. SEYMOUR		BID PLAN DATE	
DEPARTMENT MANAGER APPROVAL		DATE	
VERIFY SCALE			
BAR IS ONE INCH ON ORIGINAL DRAWING			
IF NOT ONE INCH ON THIS SHEET, ADJUST SCALES ACCORDINGLY			
JOB NO. NP11-040		DRAWING NO. NP11040CL	
SCALE: 1" = 200'		SHEET NO. C.1	





**www.sda-eng.com**  
**(800) 598-1600**

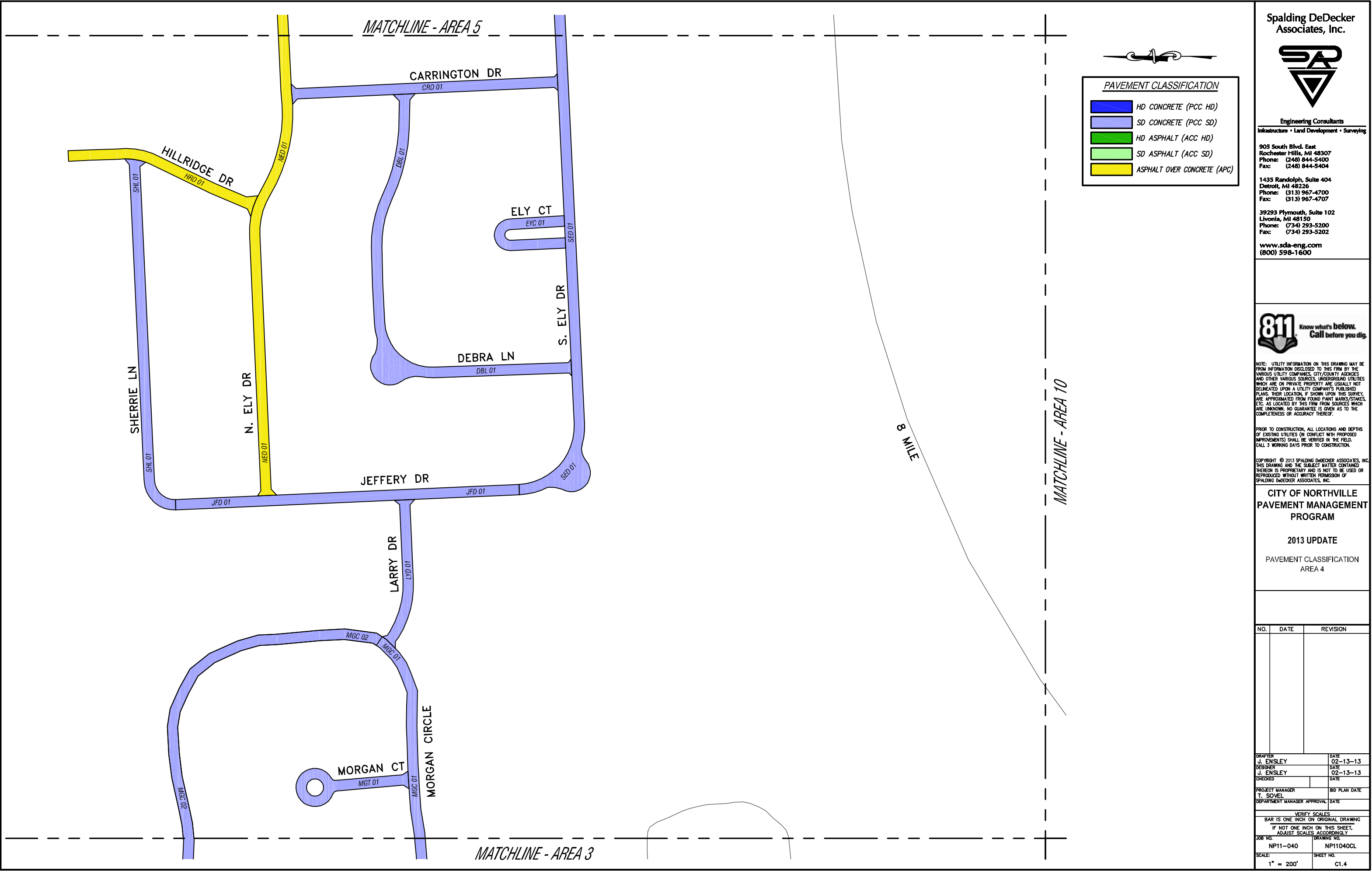


PRIOR TO CONSTRUCTION, ALL LOCATIONS AND DEPTHS OF EXISTING UTILITIES (IN CONFLICT WITH PROPOSED IMPROVEMENTS) SHALL BE VERIFIED IN THE FIELD. CALL 3 WORKING DAYS PRIOR TO CONSTRUCTION.

PAVEMENT CLASSIFICATION  
AREA 3

NO.	DATE	REVISION

JOB NO. NP11-040	DRAWING NO. NP11040CL
SCALE: 1" = 200'	SHEET NO. C1.3



Spalding DeDecker  
Associates, Inc.



Engineering Consultants  
Infrastructure • Land Development • Surveying

905 South Blvd. East  
Rochester Hills, MI 48307  
Phone: (248) 844-5400  
Fax: (248) 844-5404

1435 Randolph, Suite 404  
Detroit, MI 48226  
Phone: (313) 967-4700  
Fax: (313) 967-4707

39293 Plymouth, Suite 102  
Livonia, MI 48150  
Phone: (734) 293-5200  
Fax: (734) 293-5202

www.sda-eng.com  
(800) 598-1600



NOTE: UTILITY INFORMATION ON THIS DRAWING MAY BE FROM INFORMATION DISCLOSED TO THIS FIRM BY THE VARIOUS UTILITY COMPANIES, CITY/COUNTY AGENCIES AND OTHER VARIOUS SOURCES. UNDERGROUND UTILITIES WHICH ARE ON PRIVATE PROPERTY ARE USUALLY NOT DELINEATED UPON A UTILITY COMPANY'S PUBLISHED PLANS. THEIR LOCATION, IF SHOWN UPON THIS SURVEY, ARE APPROXIMATED FROM FOUND PAINT MARKS/STAKES, ETC. AS LOCATED BY THIS FIRM FROM SOURCES WHICH ARE UNKNOWN. NO GUARANTEE IS GIVEN AS TO THE COMPLETENESS OR ACCURACY THEREOF.

PRIOR TO CONSTRUCTION, ALL LOCATIONS AND DEPTHS OF EXISTING UTILITIES (IN CONFLICT WITH PROPOSED IMPROVEMENTS) SHALL BE VERIFIED IN THE FIELD. CALL 3 WORKING DAYS PRIOR TO CONSTRUCTION.

COPYRIGHT © 2013 SPALDING DEDECKER ASSOCIATES, INC. THIS DRAWING AND THE SUBJECT MATTER CONTAINED THEREON IS PROPRIETARY AND IS NOT TO BE USED OR REPRODUCED WITHOUT WRITTEN PERMISSION OF SPALDING DEDECKER ASSOCIATES, INC.

CITY OF NORTHVILLE  
PAVEMENT MANAGEMENT  
PROGRAM

2013 UPDATE

PAVEMENT CLASSIFICATION  
AREA 4

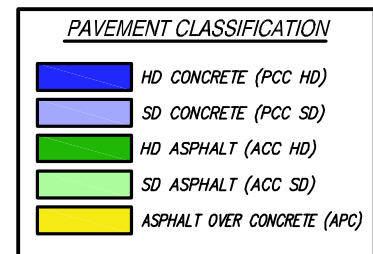
NO.	DATE	REVISION

DRAFTER J. ENSLEY	DATE 02-13-13
DESIGNER J. ENSLEY	DATE 02-13-13
CHECKED	DATE
PROJECT MANAGER T. SOVEL	BID PLAN DATE
DEPARTMENT MANAGER APPROVAL	DATE

VERIFY SCALES BAR IS ONE INCH ON ORIGINAL DRAWING IF NOT ONE INCH ON THIS SHEET, ADJUST SCALES ACCORDINGLY	
JOB NO. NP11-040	DRAWING NO. NP11040CL
SCALE: 1" = 200'	SHEET NO. C1.4







**905 South Blvd. East  
Rochester Hills, MI 48307  
Phone: (248) 844-5400  
Fax: (248) 844-5404**

**1435 Randolph, Suite 404  
Detroit, MI 48226  
Phone: (313) 967-4700  
Fax: (313) 967-4707**

**39293 Plymouth, Suite 102  
Livonia, MI 48150  
Phone: (734) 293-5200  
Fax: (734) 293-5202**

**www.sda-eng.com**  
**(800) 598-1600**



NOTE: UTILITY INFORMATION ON THIS DRAWING MAY BE FROM INFORMATION DISCLOSED TO THIS FIRM BY THE VARIOUS UTILITY COMPANIES, CITY/COUNTY AGENCIES AND OTHER VARIOUS SOURCES. UNDERGROUND UTILITIES WHICH ARE ON PRIVATE PROPERTY ARE USUALLY NOT DELINEATED UPON A UTILITY COMPANY'S PUBLISHED PLANS. THEIR LOCATION, IF SHOWN UPON THIS SURVEY, ARE APPROXIMATED FROM FOUND PAINT MARKS/STAKES, ETC. AS LOCATED BY THIS FIRM FROM SOURCES WHICH ARE UNKNOWN. NO GUARANTEE IS GIVEN AS TO THE COMPLETENESS OR ACCURACY THEREOF.

PRIOR TO CONSTRUCTION, ALL LOCATIONS AND DEPTHS OF EXISTING UTILITIES (IN CONFLICT WITH PROPOSED IMPROVEMENTS) SHALL BE VERIFIED IN THE FIELD. CALL 3 WORKING DAYS PRIOR TO CONSTRUCTION.

COPYRIGHT © 2013 SPALDING DeDECKER ASSOCIATES, INC.  
THIS DRAWING AND THE SUBJECT MATTER CONTAINED  
THEREON IS PROPRIETARY AND IS NOT TO BE USED OR  
REPRODUCED WITHOUT WRITTEN PERMISSION OF  
SPALDING DeDECKER ASSOCIATES, INC.

**CITY OF NORTHVILLE  
PAVEMENT MANAGEMENT  
PROGRAM**

## 2013 UPDATE

PAVEMENT CLASSIFICATION  
AREA 6

NO.	DATE	REVISION

DRAFTER J. ENSLEY		DATE 02-13-13
DESIGNER J. ENSLEY		DATE 02-13-13
CHECKED		DATE
PROJECT MANAGER T. SOVEL		BID PLAN DATE
DEPARTMENT MANAGER APPROVAL		DATE

<p align="center"><b>VERIFY SCALES</b></p> <p align="center"><b>BAR IS ONE INCH ON ORIGINAL DRAWING</b></p> <p align="center"><b>IF NOT ONE INCH ON THIS SHEET, ADJUST SCALES ACCORDINGLY</b></p>	
<p><b>JOB NO.</b></p> <p align="center"><b>NP11-040</b></p>	<p><b>DRAWING NO.</b></p> <p align="center"><b>NP11040CL</b></p>
<p><b>SCALE:</b></p> <p align="center"><b>1" = 200'</b></p>	<p><b>SHEET NO.</b></p> <p align="center"><b>C1.6</b></p>





**Infrastructure • Land Development • Surveying**

**www.sda-eng.com**  
**(800) 598-1600**



NOTE: UTILITY INFORMATION ON THIS DRAWING MAY BE FROM INFORMATION DISCLOSED TO THIS FIRM BY THE VARIOUS UTILITY COMPANIES, CITY/COUNTY AGENCIES AND OTHER VARIOUS SOURCES. UNDERGROUND UTILITIES WHICH ARE ON PRIVATE PROPERTY ARE USUALLY NOT DELINEATED UPON A UTILITY COMPANY'S PUBLISHED PLANS. THEIR LOCATION, IF SHOWN UPON THIS SURVEY, ARE APPROXIMATED FROM FOLD POINT MARKS/STAKES, ETC. AS LOCATED BY THIS FIRM FROM SOURCES WHICH ARE UNKNOWN. NO GUARANTEE IS GIVEN AS TO THE COMPLETENESS OR ACCURACY THEREOF.

PRIOR TO CONSTRUCTION, ALL LOCATIONS AND DEPTHS OF EXISTING UTILITIES (IN CONFLICT WITH PROPOSED IMPROVEMENTS) SHALL BE VERIFIED IN THE FIELD. CALL 3 WORKING DAYS PRIOR TO CONSTRUCTION.

COPYRIGHT © 2013 SPALDING DeDECKER ASSOCIATES, INC.  
THIS DRAWING AND THE SUBJECT MATTER CONTAINED  
THEREON IS PROPRIETARY AND IS NOT TO BE USED OR  
REPRODUCED WITHOUT WRITTEN PERMISSION OF  
SPALDING DeDECKER ASSOCIATES, INC.

## 2013 UPDATE

PAVEMENT CLASSIFICATION  
AREA 7

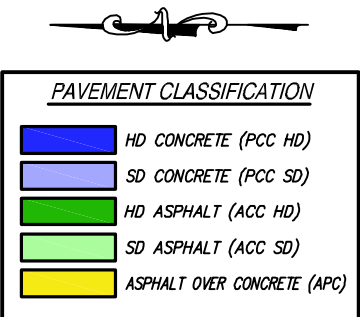
NO.	DATE	REVISION

DRAFTER J. ENSLEY		DATE 02-13-13
DESIGNER J. ENSLEY		DATE 02-13-13
CHECKED		DATE
PROJECT MANAGER T. SOVEL		BID PLAN DATE
DEPARTMENT MANAGER APPROVAL		DATE

## VERIFY SCALES

BAR IS ONE INCH ON ORIGINAL DRAWING  
IF NOT ONE INCH ON THIS SHEET,  
ADJUST SCALES ACCORDINGLY

JOB NO. NP11-040	DRAWING NO. NP11040CL
SCALE: 1" = 200'	SHEET NO. C1.7



**www.sda-eng.com**  
**(800) 598-1600**



NOTE: UTILITY INFORMATION ON THIS DRAWING MAY BE FROM INFORMATION DISCLOSED TO THIS FIRM BY THE VARIOUS UTILITY COMPANIES, CITY/COUNTY AGENCIES AND OTHER VARIOUS SOURCES. UNDERGROUND UTILITIES WHICH ARE ON PRIVATE PROPERTY ARE USUALLY NOT DELINEATED UPON A UTILITY COMPANY'S PUBLISHED PLANS. THEIR LOCATION, IF SHOWN UPON THIS SURVEY, ARE APPROXIMATED FROM FOUND PAINT MARKS/STAKES, ETC. AS LOCATED BY THIS FIRM FROM SOURCES WHICH ARE UNKNOWN. NO GUARANTEE IS GIVEN AS TO THE COMPLETENESS OR ACCURACY THEREOF.

PRIOR TO CONSTRUCTION, ALL LOCATIONS AND DEPTHS OF EXISTING UTILITIES (IN CONFLICT WITH PROPOSED IMPROVEMENTS) SHALL BE VERIFIED IN THE FIELD. CALL 3 WORKING DAYS PRIOR TO CONSTRUCTION.

COPYRIGHT © 2013 SPALDING DeDECKER ASSOCIATES, INC.  
THIS DRAWING AND THE SUBJECT MATTER CONTAINED  
THEREON IS PROPRIETARY AND IS NOT TO BE USED OR  
REPRODUCED WITHOUT WRITTEN PERMISSION OF  
SPALDING DeDECKER ASSOCIATES, INC.

**CITY OF NORTHVILLE  
PAVEMENT MANAGEMENT  
PROGRAM**

## 2013 UPDATE

PAVEMENT CLASSIFICATION  
AREA 8

NO.	DATE	REVISION

DRAFTER J. ENSLEY		DATE 02-13-13
DESIGNER J. ENSLEY		DATE 02-13-13
CHECKED		DATE
PROJECT MANAGER T. SOVEL		BID PLAN DATE
DEPARTMENT MANAGER APPROVAL		DATE

VERIFY SCALES  
IF NOT ONE INCH ON THIS SHEET,  
ADJUST SCALES ACCORDINGLY

JOB NO. NP11-040	DRAWING NO. NP11040CL
SCALE: 1" = 200'	SHEET NO. C1.8



MATCHLINE - AREA 4



MATCHLINE - AREA 9

PAVEMENT CLASSIFICATION	
	HD CONCRETE (PCC HD)
	SD CONCRETE (PCC SD)
	HD ASPHALT (ACC HD)
	SD ASPHALT (ACC SD)
	ASPHALT OVER CONCRETE (APC)

Spalding DeDecker  
Associates, Inc.



Engineering Consultants  
Infrastructure • Land Development • Surveying

905 South Blvd. East  
Rochester Hills, MI 48307  
Phone: (248) 844-5400  
Fax: (248) 844-5404

1435 Randolph, Suite 404  
Detroit, MI 48226  
Phone: (313) 967-4700  
Fax: (313) 967-4707

39293 Plymouth, Suite 102  
Livonia, MI 48150  
Phone: (734) 293-5200  
Fax: (734) 293-5202

www.sda-eng.com  
(800) 598-1600



NOTE: UTILITY INFORMATION ON THIS DRAWING MAY BE FROM INFORMATION DISCLOSED TO THIS FIRM BY THE VARIOUS UTILITY COMPANIES, CITY/COUNTY AGENCIES AND OTHER VARIOUS SOURCES. UNDERGROUND UTILITIES WHICH ARE ON PRIVATE PROPERTY ARE USUALLY NOT DELINEATED UPON A UTILITY COMPANY'S PUBLISHED PLANS. THEIR LOCATION, IF SHOWN UPON THIS SURVEY, ARE APPROXIMATED FROM FOUND PAINT MARKS/STAKES, ETC. AS LOCATED BY THIS FIRM FROM SOURCES WHICH ARE UNKNOWN. NO GUARANTEE IS GIVEN AS TO THE COMPLETENESS OR ACCURACY THEREOF.

PRIOR TO CONSTRUCTION, ALL LOCATIONS AND DEPTHS OF EXISTING UTILITIES (IN CONFLICT WITH PROPOSED IMPROVEMENTS) SHALL BE VERIFIED IN THE FIELD. CALL 3 WORKING DAYS PRIOR TO CONSTRUCTION.

COPYRIGHT © 2013 SPALDING DEDecker ASSOCIATES, INC. THIS DRAWING AND THE SUBJECT MATTER CONTAINED THEREON IS PROPRIETARY AND IS NOT TO BE USED OR REPRODUCED WITHOUT WRITTEN PERMISSION OF SPALDING DEDecker ASSOCIATES, INC.

CITY OF NORTHVILLE  
PAVEMENT MANAGEMENT  
PROGRAM

2013 UPDATE

PAVEMENT CLASSIFICATION  
AREA 10

NO.	DATE	REVISION

DRAFTER J. ENSLEY	DATE 02-13-13
DESIGNER J. ENSLEY	DATE 02-13-13
CHECKED	DATE
PROJECT MANAGER T. SOVEL	BID PLAN DATE
DEPARTMENT MANAGER APPROVAL	DATE
VERIFY SCALES BAR IS ONE INCH ON ORIGINAL DRAWING IF NOT ONE INCH ON THIS SHEET, ADJUST SCALES ACCORDINGLY	
JOB NO. NP11-040	DRAWING NO. NP11040CL
SCALE: 1" = 200'	SHEET NO. C1.10



